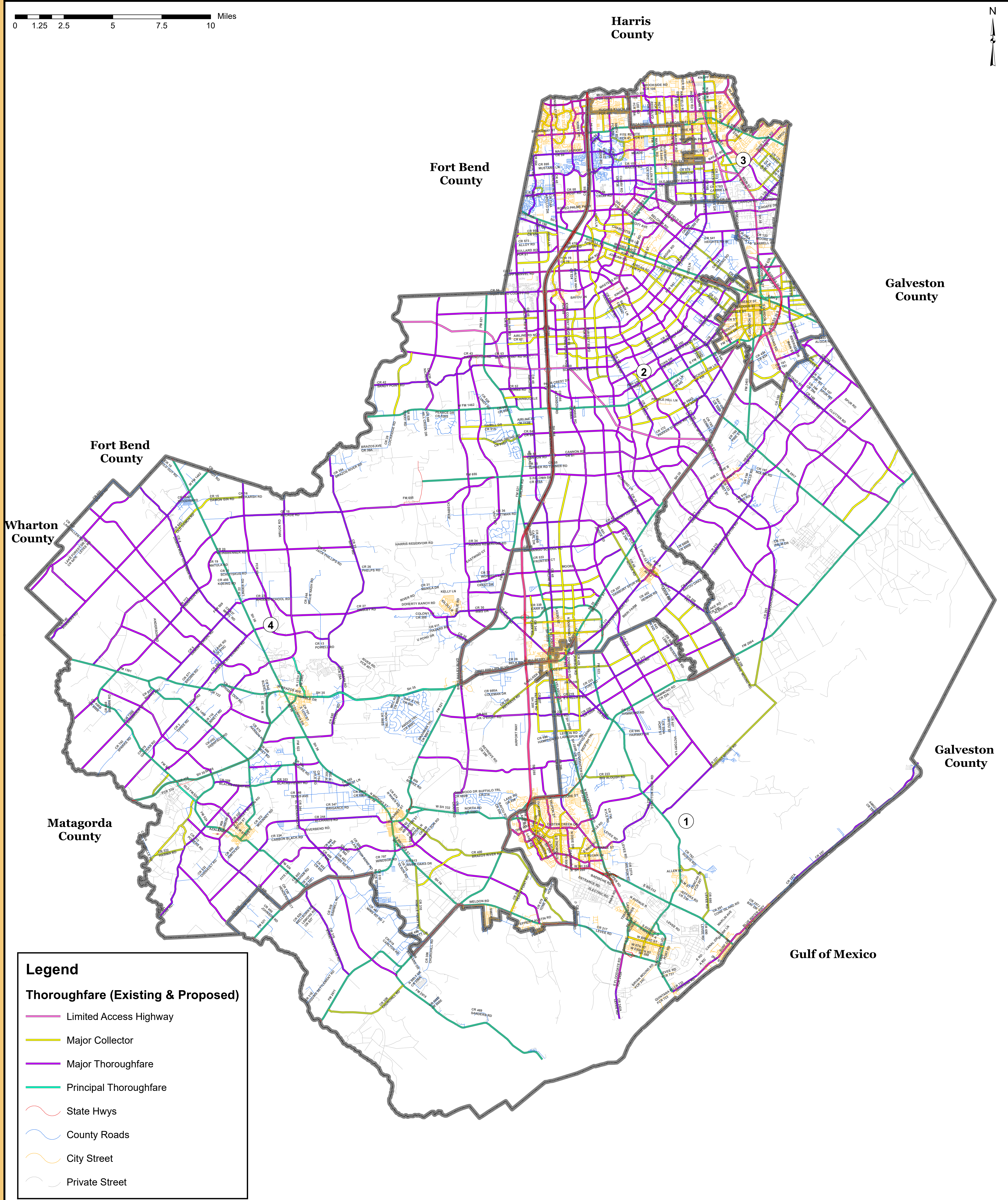
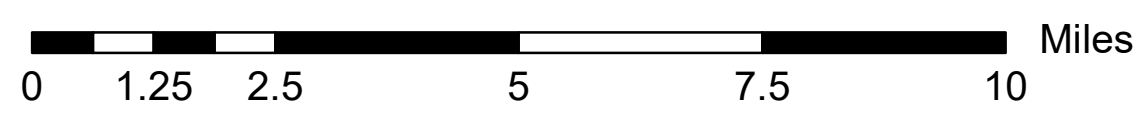










Thoroughfare Map of Brazoria County, Texas



Legend

Thoroughfare (Existing & Proposed)

-  Limited Access Highway
-  Major Collector
-  Major Thoroughfare
-  Principal Thoroughfare
-  State Hwys
-  County Roads
-  City Street
-  Private Street



Matt Hanks, JD, PE
 Clay Forister, PE
 Trey Haskins, PE, CFM
 Karen McKinnon, PE
 Amy Lanham
 Reece Rose

County Engineer
 Assistant County Engineer
 Assistant County Engineer
 Assistant County Engineer
 GIS/Data Technician
 GIS/Data Technician

NOTE: This map has been generated for the convenience of the public. This map is not updated daily; it may not contain the most up-to-date County Road information. Verification of right-of-way can only be done through the County Engineers' Office. It is not intended to be an official depiction of the exact location or extent of any features shown hereon. Any data depicted, such as boundary lines or elevations, is for visual reference only and does not exclude obtaining official permits, surveys, or elevation certificates when required.